
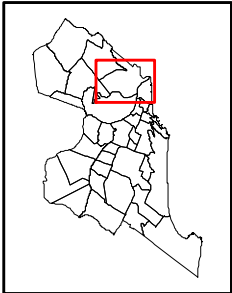






VÉRTICE	X	Y	16	255223,25	9364239,30
1	255057,02	9364319,25	17	255235,60	9364228,40
2	255075,03	9364326,49	18	255245,77	9364223,32
3	255093,92	9364322,85	19	255260,31	9364216,78
4	255119,35	9364316,31	20	255271,93	9364210,96
5	255125,17	9364309,78	21	255285,73	9364199,34
6	255130,98	9364309,78	22	255295,91	9364185,54
7	255141,88	9364301,06	23	255305,35	9364174,64
8	255155,68	9364289,43	24	255315,52	9364167,37
9	255168,76	9364279,26	25	255328,60	9364165,19
10	255176,03	9364272,72	26	255322,79	9364148,48
11	255179,66	9364264,00	27	255315,52	9364141,94
12	255186,92	9364253,83	28	255303,67	9364126,35
13	255192,01	9364246,57	29	255263,87	9364125,74
14	255202,91	9364246,57	30	255193,46	9364195,56
15	255213,81	9364245,11	31	255111,50	9364274,21

 <p>PREFEITURA MUNICIPAL DO NATAL SECRETARIA MUNICIPAL DE MEIO AMBIENTE E URBANISMO</p>	<p>LOCALIZAÇÃO MUNICIPAL</p> 	<p>LEGENDA:</p> <ul style="list-style-type: none"> <li> Vértices</li> <li> Dunas 2017</li> <li> Limite de Bairros</li> </ul>	 <p>PROJEÇÃO UNIVERSAL TRANSVERSA DE MERCATOR DATUM - SIRGAS 2000 UTM - Zona 25S MERIDIANO CENTRAL: 33W</p>
	<p>Duna 05</p>		
<p>FONTE DE DADOS: BASE CARTOGRÁFICA DO DGSIG.</p>	<p>ELABORAÇÃO: DGSIG JULHO/2018</p>		