
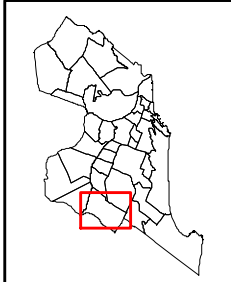
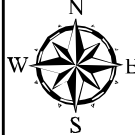


VÉRTICE	X	Y	23	252946,91	9351051,03
1	252833,01	9351052,62	24	252949,69	9351040,31
2	252816,74	9351072,07	25	252952,47	9351026,82
3	252807,61	9351078,42	26	252959,22	9351005,79
4	252793,32	9351082,38	27	252966,36	9350987,13
5	252788,16	9351086,35	28	252977,08	9350979,59
6	252786,97	9351096,27	29	252989,78	9350965,70
7	252792,92	9351103,42	30	252998,11	9350951,41
8	252804,83	9351112,15	31	253008,03	9350942,29
9	252811,97	9351119,69	32	253010,81	9350933,55
10	252821,50	9351124,85	33	253017,16	9350924,03
11	252835,39	9351133,18	34	253021,92	9350914,90
12	252845,71	9351137,95	35	253023,11	9350910,54
13	252856,03	9351139,14	36	253017,16	9350904,19
14	252865,08	9351141,11	37	253012,40	9350898,23
15	252873,04	9351133,41	38	253004,46	9350891,49
16	252889,60	9351115,46	39	252996,13	9350887,91
17	252909,71	9351096,61	40	252984,62	9350895,06
18	252909,61	9351084,37	41	252963,98	9350915,30
19	252913,18	9351070,87	42	252935,80	9350943,48
20	252918,34	9351062,94	43	252905,24	9350977,61
21	252927,47	9351060,16	44	252892,94	9350990,31
22	252935,40	9351060,95	45	252873,49	9351003,80
			46	252844,91	9351037,54

 <p>PREFEITURA MUNICIPAL DO NATAL SECRETARIA MUNICIPAL DE MEIO AMBIENTE E URBANISMO</p>	<p>LOCALIZAÇÃO MUNICIPAL</p> 	<p>LEGENDA:</p> <ul style="list-style-type: none"> ● Vértices Dunas 2017 Limite de Bairros 	 <p>PROJEÇÃO UNIVERSAL TRANSVERSA DE MERCATOR DATUM - SIRGAS 2000 UTM - Zona 25S MERIDIANO CENTRAL: 33W</p>
	<p>Duna 30</p>		
<p>FONTE DE DADOS: BASE CARTOGRÁFICA DO DGSIG.</p>	<p>ELABORAÇÃO: DGSIG JULHO/2018</p>		