


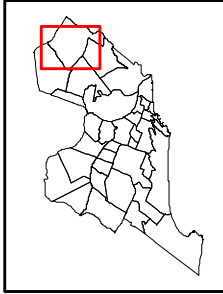
VÉRTICE	X	Y	26	249106,77	9367275,71
1	248508,21	9367817,61	27	249084,28	9367273,06
2	248545,58	9367798,10	28	249039,02	9367286,51
3	248580,97	9367780,24	29	248904,09	9367380,48
4	248620,46	9367754,61	30	248877,64	9367347,41
5	248658,16	9367718,90	31	248810,83	9367392,39
6	248689,91	9367690,45	32	248744,02	9367463,16
7	248732,25	9367664,66	33	248693,19	9367496,04
8	248773,44	9367637,58	34	248657,79	9367527,16
9	248797,20	9367644,14	35	248278,84	9367772,54
10	248836,89	9367633,56	36	248280,43	9367790,00
11	248879,88	9367615,70	37	248291,02	9367811,17
12	248905,02	9367590,56	38	248301,60	9367827,57
13	248923,54	9367564,77	39	248310,59	9367824,93
14	248947,35	9367533,02	40	248329,64	9367818,58
15	248954,63	9367517,14	41	248347,64	9367804,82
16	248951,98	9367493,33	42	248368,27	9367788,42
17	248951,32	9367480,76	43	248387,85	9367775,72
18	248965,87	9367467,53	44	248419,07	9367765,66
19	248979,77	9367461,58	45	248444,47	9367775,19
20	249003,58	9367441,07	46	248462,47	9367790,00
21	249024,75	9367417,92	47	248467,99	9367802,57
22	249077,66	9367378,89	48	248471,83	9367803,39
23	249102,80	9367352,44	49	248481,09	9367808,02
24	249118,01	9367320,69	50	248485,06	9367815,96
25	249115,37	9367303,49	51	248498,95	9367821,58

 **PREFEITURA MUNICIPAL DO NATAL**
SECRETARIA MUNICIPAL DE MEIO AMBIENTE E URBANISMO

Duna 01

FONTE DE DADOS: BASE CARTOGRÁFICA DO DGSIG.
 ELABORAÇÃO: DGSIG JULHO/2018

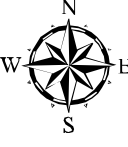
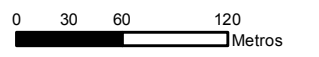
LOCALIZAÇÃO MUNICIPAL



LEGENDA:

- Vértices
- Dunas 2017
- Limite de Bairros

PROJEÇÃO UNIVERSAL TRANSVERSA DE MERCATOR
DATUM - SIRGAS 2000
UTM - Zona 25S
MERIDIANO CENTRAL: 33W

0 30 60 120 Metros