
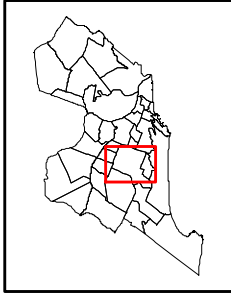
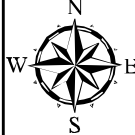


VÉRTICE	X	Y
1	256831,50	9354633,78
2	256813,00	9354615,23
3	256801,81	9354599,33
4	256764,05	9354533,76
5	256737,11	9354486,98
6	256724,40	9354428,40
7	256707,07	9354348,49
8	256687,06	9354364,02
9	256686,29	9354413,32
10	256687,87	9354433,96
11	256695,28	9354453,53
12	256706,92	9354475,23
13	256724,92	9354491,11
14	256724,92	9354496,93
15	256718,04	9354509,63
16	256699,52	9354533,97
17	256695,81	9354555,14
18	256696,87	9354575,77
19	256710,10	9354601,70
20	256725,97	9354620,22
21	256760,37	9354637,16
22	256782,60	9354640,33
23	256806,41	9354638,74

 <p>PREFEITURA MUNICIPAL DO NATAL SECRETARIA MUNICIPAL DE MEIO AMBIENTE E URBANISMO</p>	<p>LOCALIZAÇÃO MUNICIPAL</p> 	<p>LEGENDA:</p> <ul style="list-style-type: none"> <li><span style="color: yellow;">●</span> Vértices</li> <li><span style="border: 2px solid orange; display: inline-block; width: 15px; height: 10px;"></span> Dunas 2017</li> <li><span style="border: 1px solid black; display: inline-block; width: 15px; height: 10px;"></span> Limite de Bairros</li> </ul>	 <p>PROJEÇÃO UNIVERSAL TRANSVERSA DE MERCATOR DATUM - SIRGAS 2000 UTM - Zona 25S MERIDIANO CENTRAL: 33W</p>
	<p>Duna 08</p>		
<p>FONTE DE DADOS: BASE CARTOGRÁFICA DO DGSIG.</p>	<p>ELABORAÇÃO: DGSIG JULHO/2018</p>		